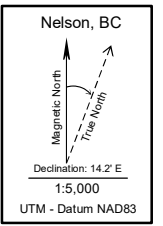



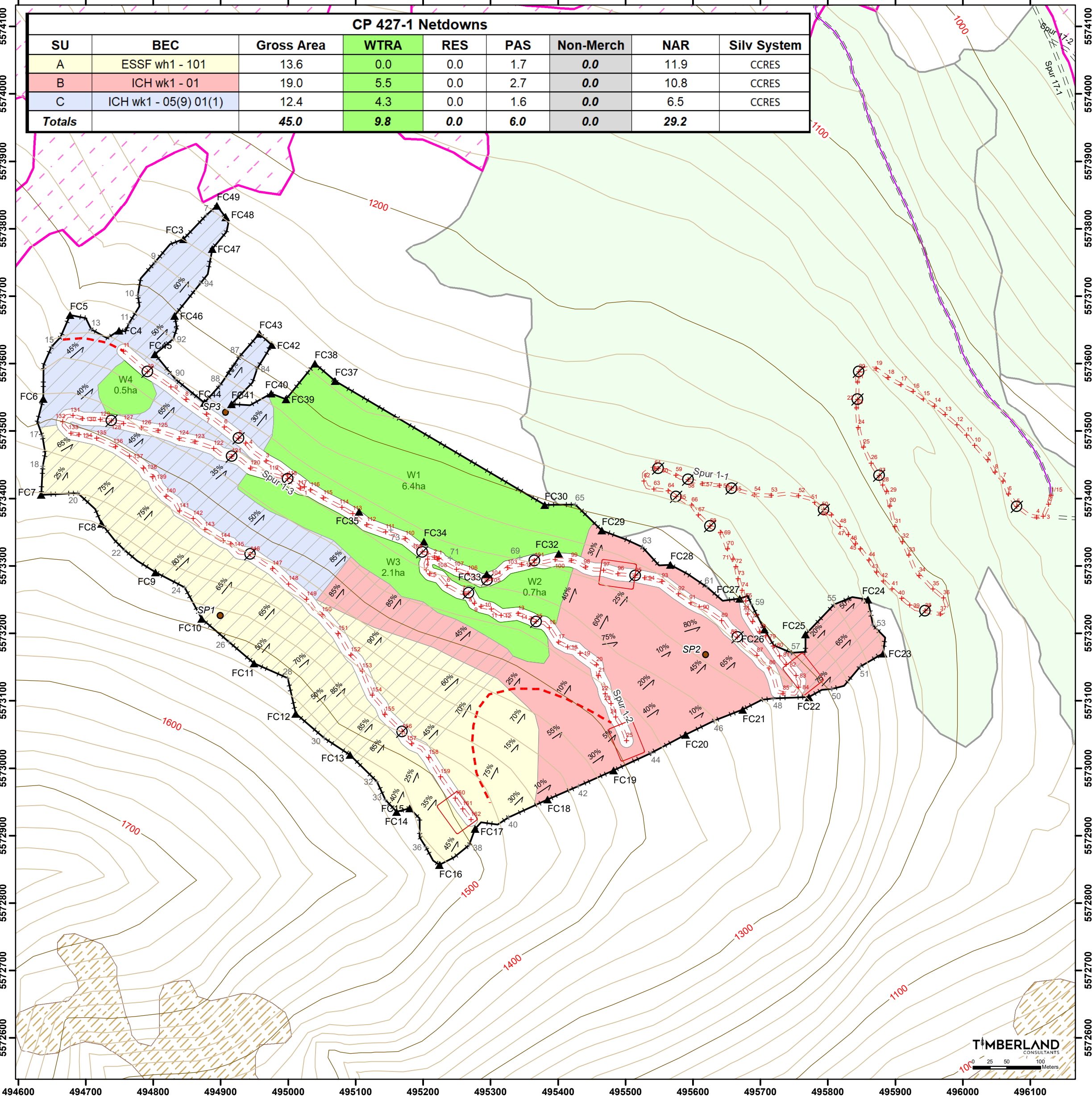
# Cooper Creek Cedar Ltd.

# Site Plan Map Deception 424-1



494600 494700 494800 494900 495000 495100 495200 495300 495400 495500 495600 495700 495800 495900 496000 496100

CP 427-1 Netdowns								
SU	BEC	Gross Area	WTRA	RES	PAS	Non-Merch	NAR	Silv System
A	ESSF wh1 - 101	13.6	0.0	0.0	1.7	0.0	11.9	CCRES
B	ICH wk1 - 01	19.0	5.5	0.0	2.7	0.0	10.8	CCRES
C	ICH wk1 - 05(9) 01(1)	12.4	4.3	0.0	1.6	0.0	6.5	CCRES
<b>Totals</b>		<b>45.0</b>	<b>9.8</b>	<b>0.0</b>	<b>6.0</b>	<b>0.0</b>	<b>29.2</b>	



494600 494700 494800 494900 495000 495100 495200 495300 495400 495500 495600 495700 495800 495900 496000 496100

Date: 2025-12-10	Drawn By: AN	Elevation (min / max): 1220-1540mm	SU Boundary	UTM Ref: 495169 E 5573268 N	Boulder
Mapsheet: 82K035	Proposed Road	Reactivation Road	Goshawk Nest	Wet	Wallow
Existing Cutblock	Cable	Existing Road	Rock #	Gully	Existing Landing
WTRA / Reserve	Forwarding Trail	Designated Skid Trail	Steep Slopes >35%	Temp. Landing	Perm. Landing
OGMA	TAP	Private Land	SP Plot	Bridge	
Cutblock Boundary	MFZ (5m)	RMZ	Seeps	Stream	NCD
Bench	Draw	Yard Direction	Tail Hold Tree / Tower Setting	Slope & Direction	Design. Skid Crossing
Station + 12	Falling Corner	Ridge	Cliff	Slope Break	

Path: G:\PROJ\cooper\_creek\CP424\_Greyhorse\Mapa\SP\_Map\CP424\_SP\_Map\_Blk1.mxd