





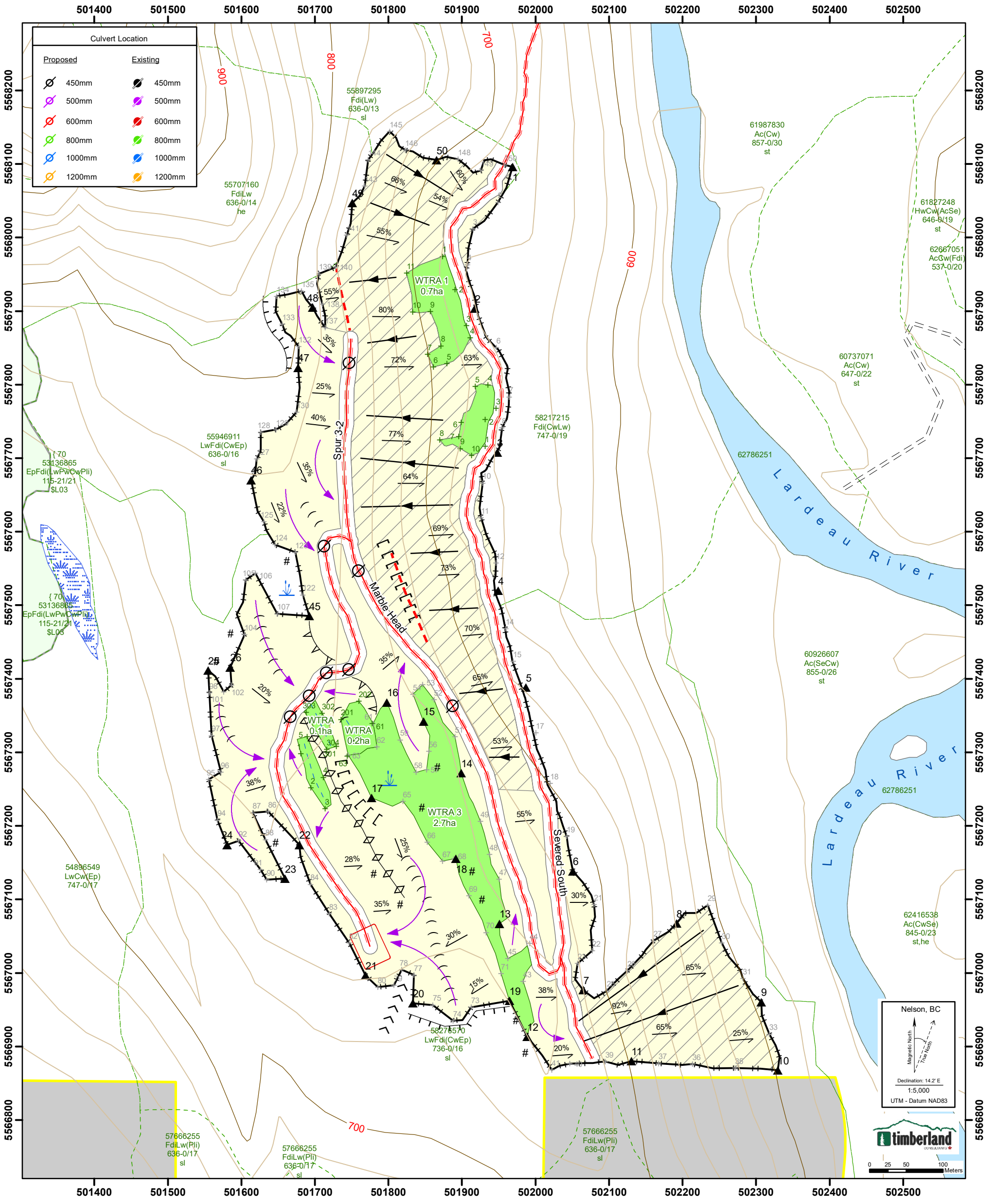


# Harvest Plan Map Marble Head 421-3

## Cooper Creek Cedar Ltd.

-  Gross Area: 41.0 ha
-  HU 1: Ground-Based Harvest - 15.9 ha NET
-  HU 2: Cable-Based Harvest - 14.9 ha NET
-  WTRA - 4.3 ha
-  RRZ - 0.0 ha
-  PAS - 5.9 ha




Nelson, BC

Magnetic North  
True North

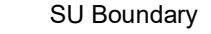












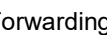




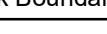
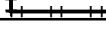





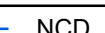
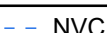
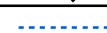

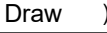



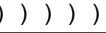

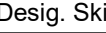

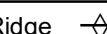
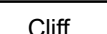
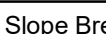
Declination: 14.2° E

1:5,000

UTM - Datum NAD83



0 25 50 100 Meters

Date: 2024-04-03	Drawn By: AN	Elevation (min / max): 595-815m	SU Boundary 	UTM Ref: 501851 E 5567429 N Boulder
Mapsheet: 82K.026	Proposed Perm./Temp Access Rd 	Existing Cutblock 	Existing Road  Rock # Gully >>>>	Goshawk Nest  Wet  Wallow 
WTRA / Reserve  	Existing Trail  Designated Skid Trail 	OGMA  Non-Merch 	Forwarding Trail  Private Land 	Existing Landing  Perm. Landing 
Cutblock Boundary 	MFZ (5m)  RMZ  Seeps 	Steep Slopes >35% 	SP Plot  Skid Direction  Bridge 	Stream  NCD  NVC 
Bench  Draw 	Yard Direction  Tail Hold Tree / Tower Setting  	Slope & Direction  25%  Desig. Skid Crossing 	Station + 12	Falling Corner  FC2
Ridge 	Cliff 	Slope Break 	Path: G:\PROJ\cooper_cr\ICP421_MarbleHead\Maps\HP\ICP421_HP_Map_BLK3.mxd	