




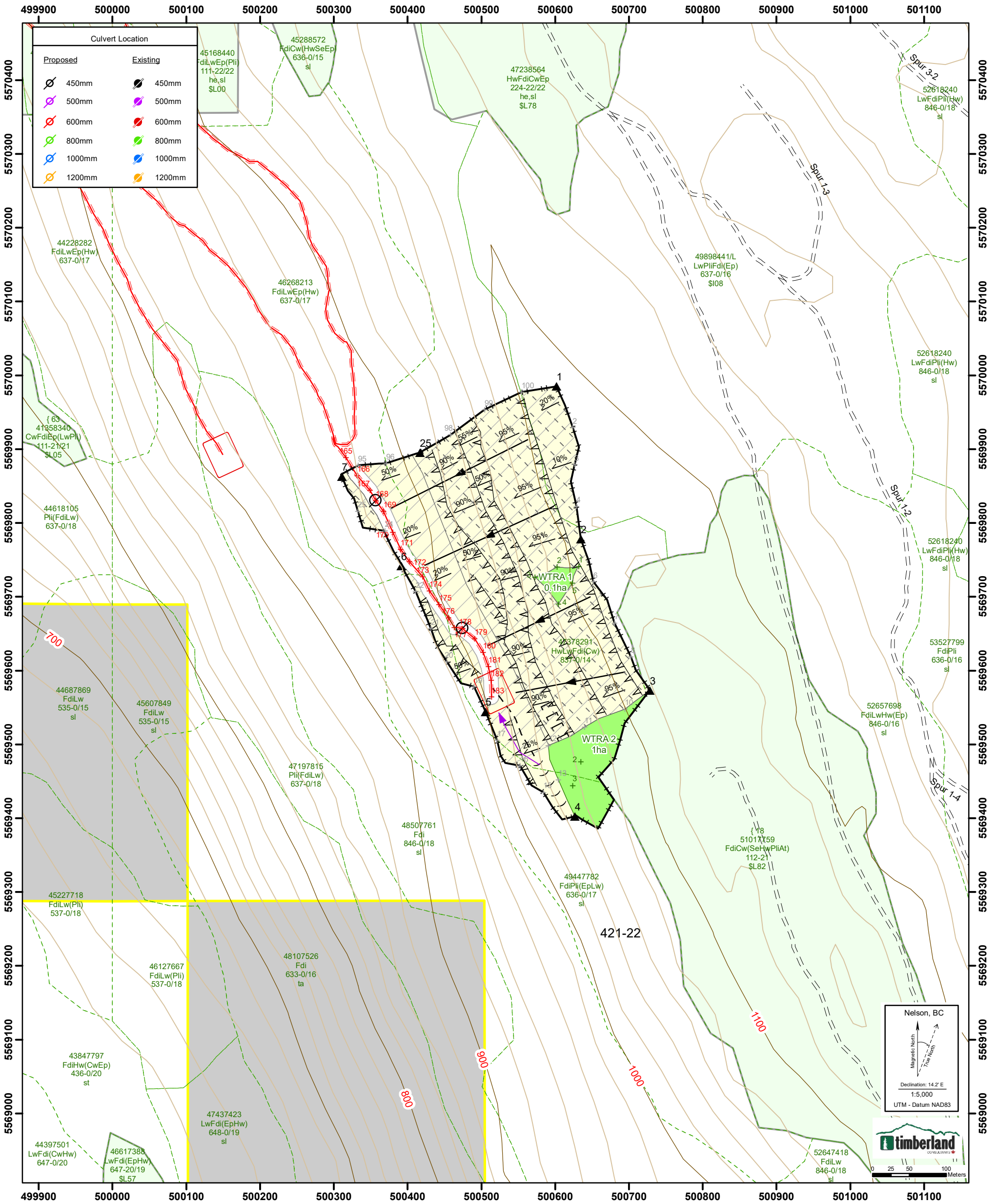
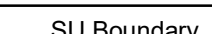





















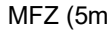


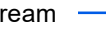







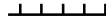


Harvest Plan Map Marble Head 421-22

Cooper Creek Cedar Ltd.

-  Gross Area: 12.3 ha
-  HU 1: Ground-Based Harvest - 0.3 ha NET
-  HU 1: Cable Based Harvest - 12.0 ha NET
-  WTRA - 1.1 ha NET
-  PAS - 0.8 ha



Date: 2024-04-04	Drawn By: AR	Elevation (min / max): 970-1115m	SU Boundary 	UTM Ref: 500542 E 5569713 N Boulder
Mapsheet: 82K.026	Proposed Perm./Temp Access Rd 	Goshawk Nest 	Wet 	Wallow 
Existing Cutblock 	Existing Road 	Rock # 	Gully 	Existing Landing 
WTRA / Reserve 	Existing Trail 	Designated Skid Trail 	Steep Slopes >35% 	Temp. Landing 
OGMA  Non-Merch 	Forwarding Trail 	Private Land 	SP Plot 	Skid Direction 
Cutblock Boundary 	MFZ (5m) 	RMZ 	Seeps 	Stream 
Bench 	Draw 	Yard Direction 	Tail Hold Tree / Tower Setting 	Slope & Direction 
Station + 12	Falling Corner 	Ridge 	Cliff 	Slope Break 