





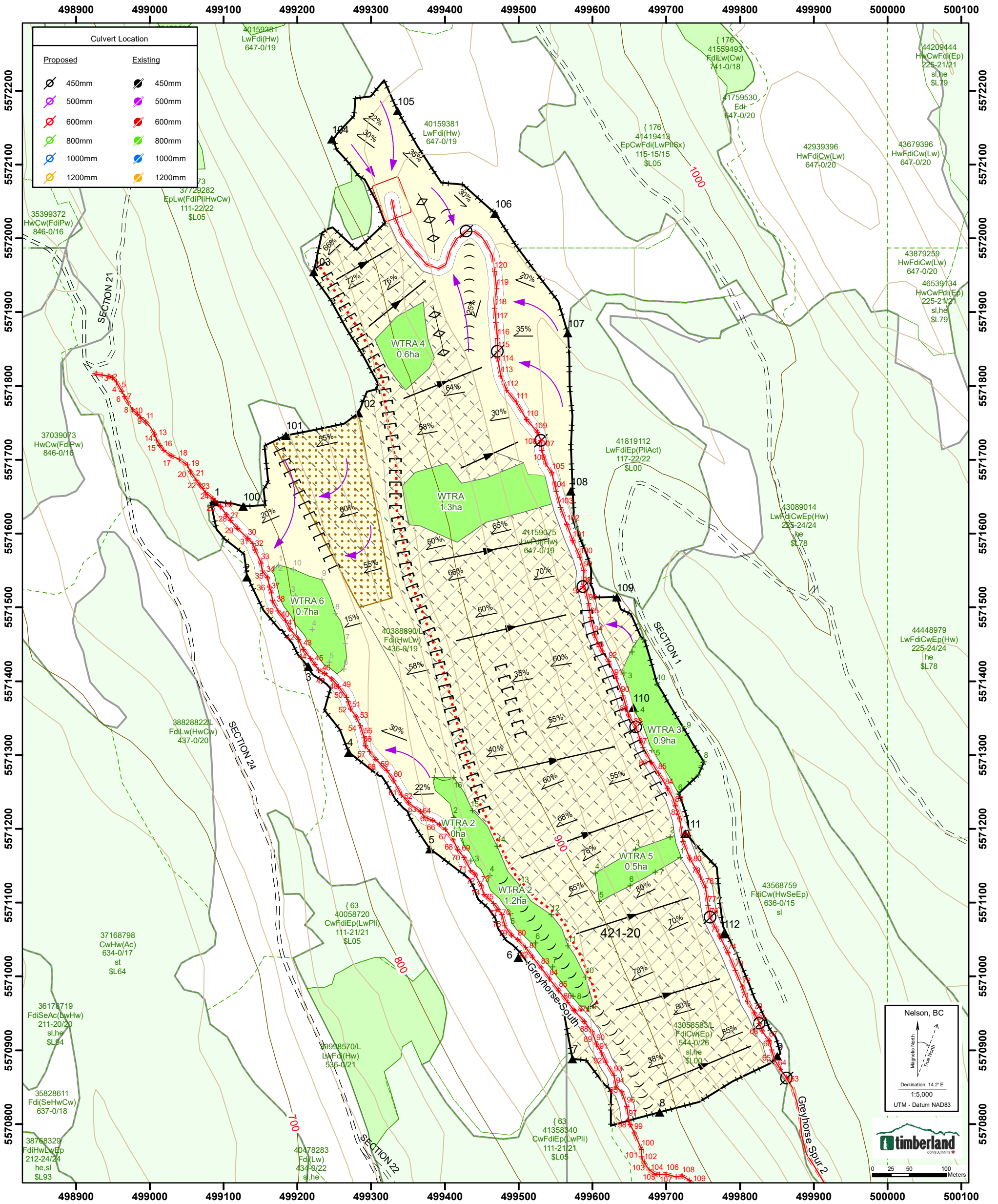


# Harvest Plan Map Marble Head 421-20

## Cooper Creek Cedar Ltd.

-  Gross Area: 44.9 ha
-  HU 1: Ground-Based Harvest - 12.6 ha NET
-  HU 2: Cable-Based Harvest - 22.1 ha NET
-  WTRA - 5.3 ha
-  RRZ - 0.0 ha
-  PAS - 4.9 ha




Nelson, BC

Magnetic North  
True North



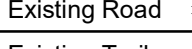
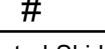




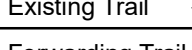
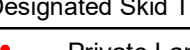
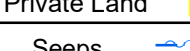
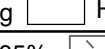


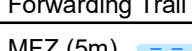


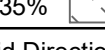


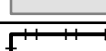
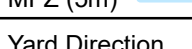




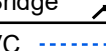
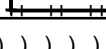
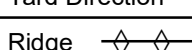
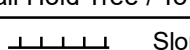
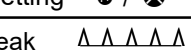
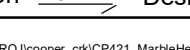
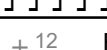
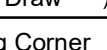
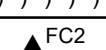
Declination: 14.2° E

1:5,000

UTM - Datum NAD83



0 25 50 100 Meters

Date: 2024-04-04	Drawn By: AN	Elevation (min / max): 785-1000m	SU Boundary 	UTM Ref: 499471 E 5571462 N Boulder
Mapsheet: 82K.025/35	Proposed Perm./Temp Access Rd 	Existing Road 	Rock # 	Goshawk Nest  Wet  Wallow 
Existing Cutblock 	Existing Trail 	Designated Skid Trail 	Private Land 	Existing Landing  Hand Fall/Hoe Chuck 
WTRA / Reserve 	Forwarding Trail 	RMZ 	Seeps 	Steep Slopes >35%  Temp. Landing 
OGMA  Non-Merch 	MFZ (5m) 	Tail Hold Tree / Tower Setting 	Slope & Direction 	SP Plot  Skid Direction  Bridge 
Cutblock Boundary 	Yard Direction 	Ridge 	Cliff 	Slope Break 
Bench  Draw 	Station + 12	Falling Corner 	FC2	