





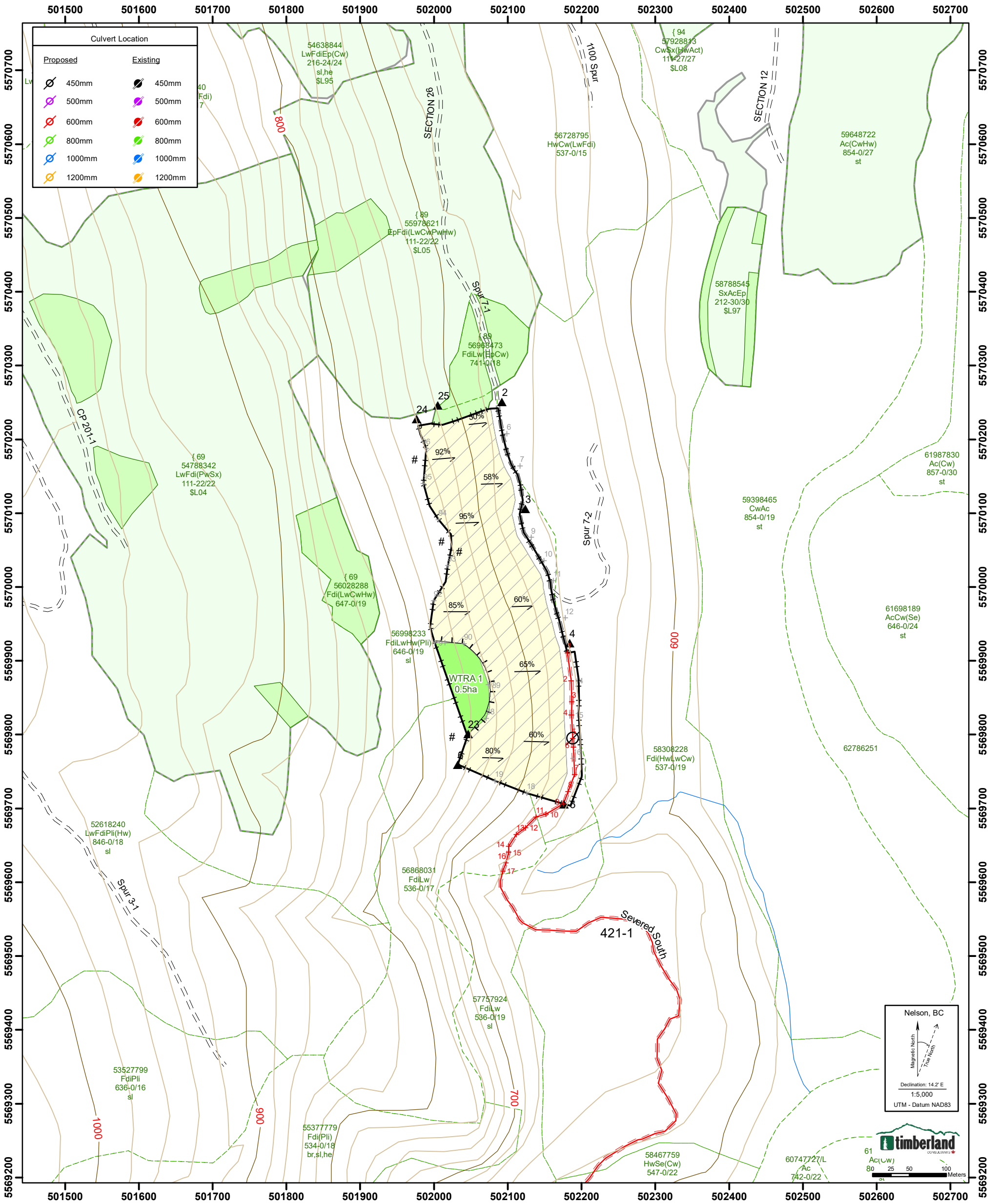







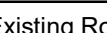





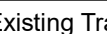
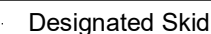

















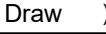










# Harvest Plan Map Marble Head 421-1

## Cooper Creek Cedar Ltd.

-  Gross Area: 7.3 ha
-  HU 1: Cable-Based Harvest - 6.0 ha NET
-  WTRA - 0.5 ha NET
-  Reserve - 0.0 ha
-  RRZ - 0.0 ha
-  PAS - 0.8 ha



Date: 2024-04-03	Drawn By: AN	Elevation (min / max): 660-780m	SU Boundary 	UTM Ref: 502088 E 5569973 N Boulder 		
Mapsheet: 82K.026	Proposed Perm./Temp Access Rd 	Goshawk Nest 	Wet 	Wallow 		
Existing Cutblock 	Existing Road 	Rock # 	Gully 	Existing Landing 	Perm. Landing 	
WTRA / Reserve 	Existing Trail 	Designated Skid Trail 	Steep Slopes >35% 	Temp. Landing 		
OGMA  Non-Merch 	Forwarding Trail 	Private Land 	SP Plot 	Skid Direction 	Bridge 	
Cutblock Boundary 	MFZ (5m) 	RMZ 	Seeps 	Stream 	NCD 	NVC 
Bench 	Draw 	Yard Direction 	Tail Hold Tree / Tower Setting 	Slope & Direction 	25% 	Desig. Skid Crossing 
Station + 12	Falling Corner 	Ridge 	Cliff 	Slope Break 