






























Legend

-  FDU Boundary
-  CCC Operating Boundary
-  Visual Quality Objective Linework
-  OGMA
-  Woodlots / Community Forest
-  Community Watershed
-  SEC 15 OIC RESERVE
-  SEC 16 MAP RESERVE
-  SEC 17 DESIGNATED USE AREA
-  Goal 2 Area
- Caribou**
-  CONDITIONAL HARVEST ZONE
-  NO HARVEST ZONE
- Ungulate Winter Range**
-  Ungulate Winter Range
-  Foraging area
-  Park
-  Lakes
-  Private Land
-  Wildlife Management Area
-  Interpretive Forest
-  Recreation Reserve
-  Recreation Site
-  Recreation Site
-  Recreation Trails
-  Creeks
-  Highway
-  Existing Roads
-  Forest Service Road
-  Road Permit
-  Trail

VQO Ratings
P = Preservation
R = Retention
PR = Partial Retention
M = Modification
MM = Maximum Modification

