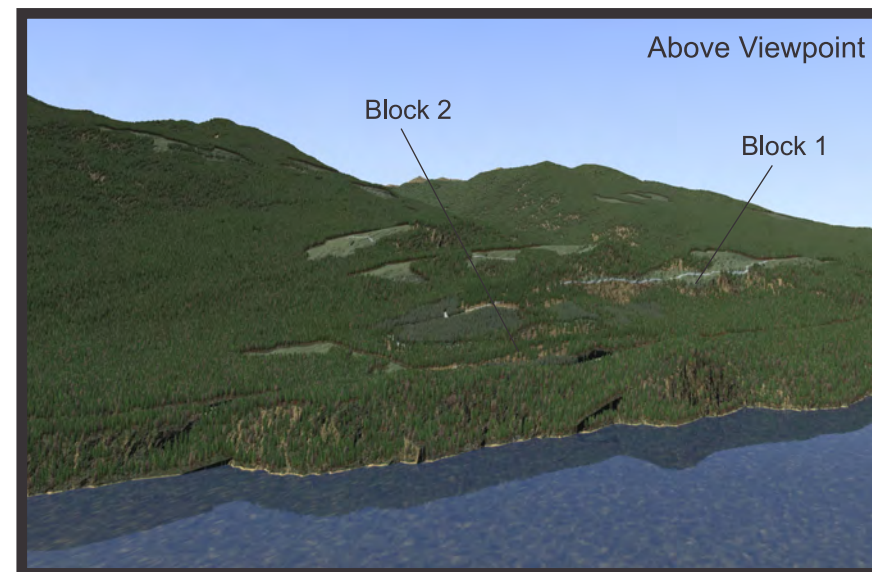
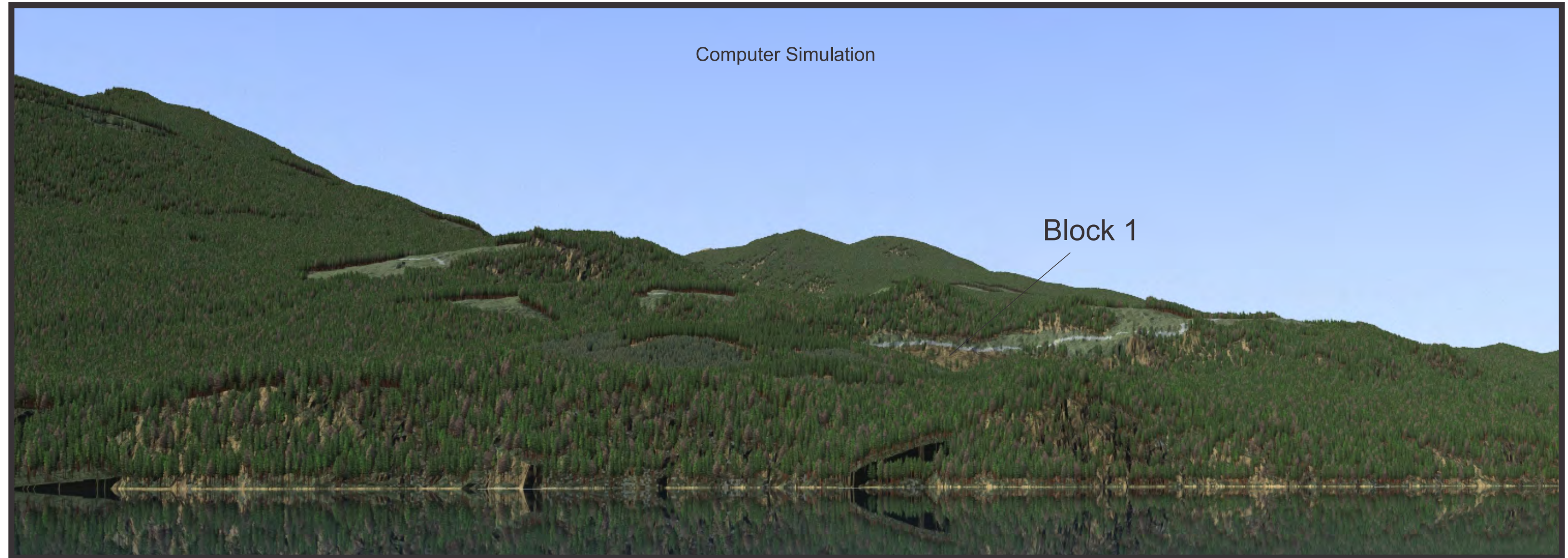


Cooper Creek Cedar

CP 413
Queens Bay

Viewpoint 1 Kootenay Lake (Ferry Deck)

Visual Impact Assessment



Prepared By:



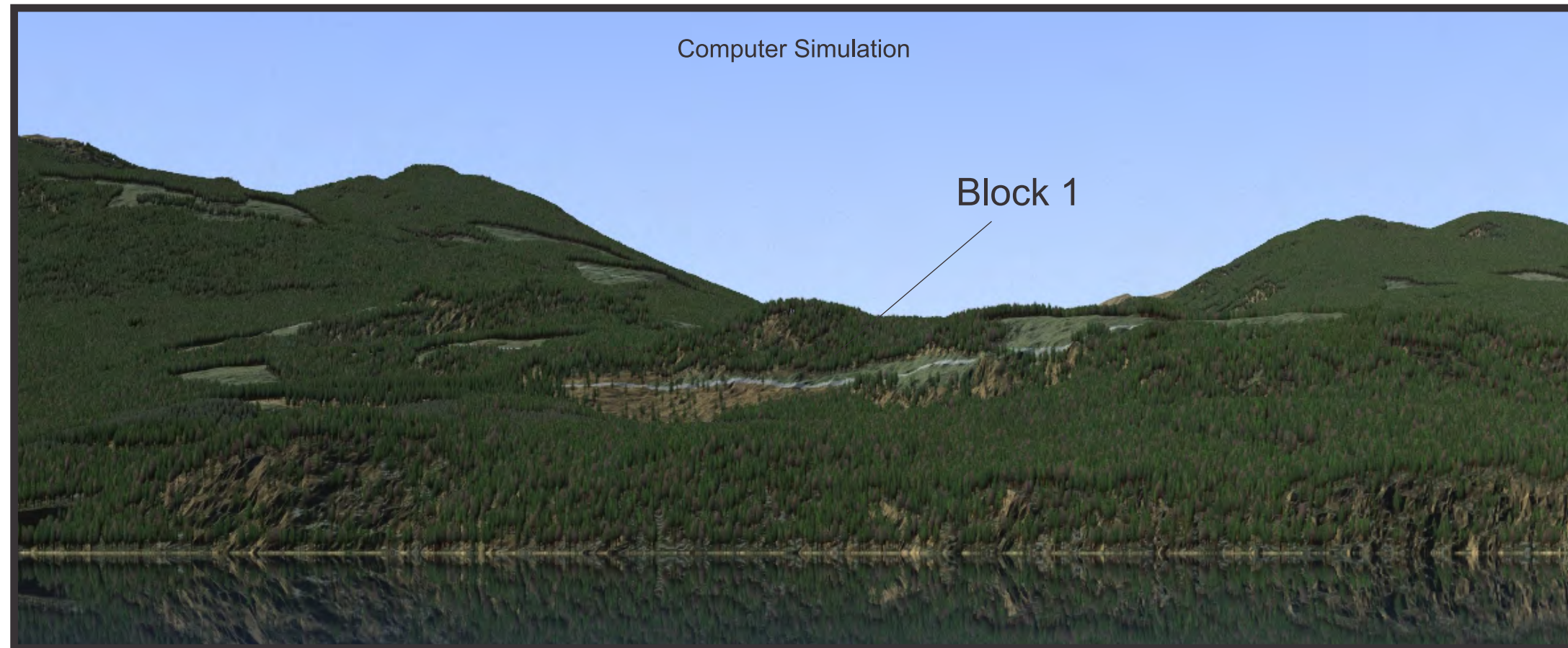
Jan. 2019

Cooper Creek Cedar

CP 413
Queens Bay

Viewpoint 2
Kootenay Lake (Ferry Deck)

Visual Impact Assessment



Prepared By:




Jan. 2019

Cooper Creek Cedar

CP 413
Queens Bay

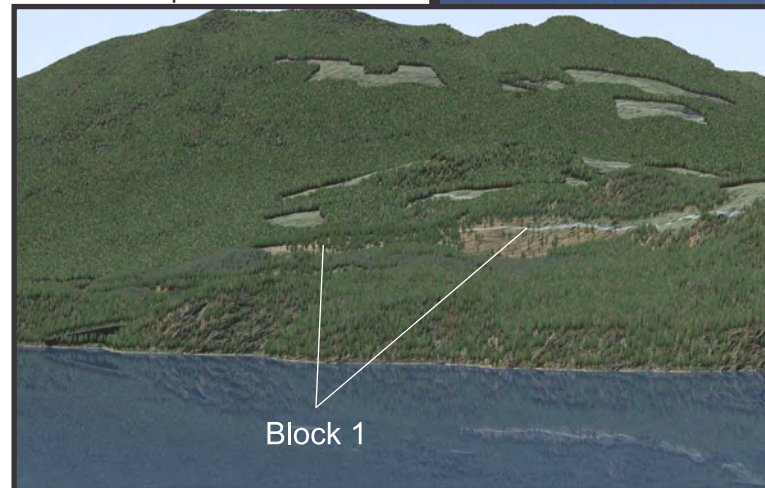
Viewpoint 3
Crawford Bay (Ferry Dock)

Visual Impact Assessment



Existing Condition

Above Viewpoint



Block 1

Photo taken by Timberland Sept 2016



Proposed Alteration

Block 1

Prepared By:



Jan. 2019

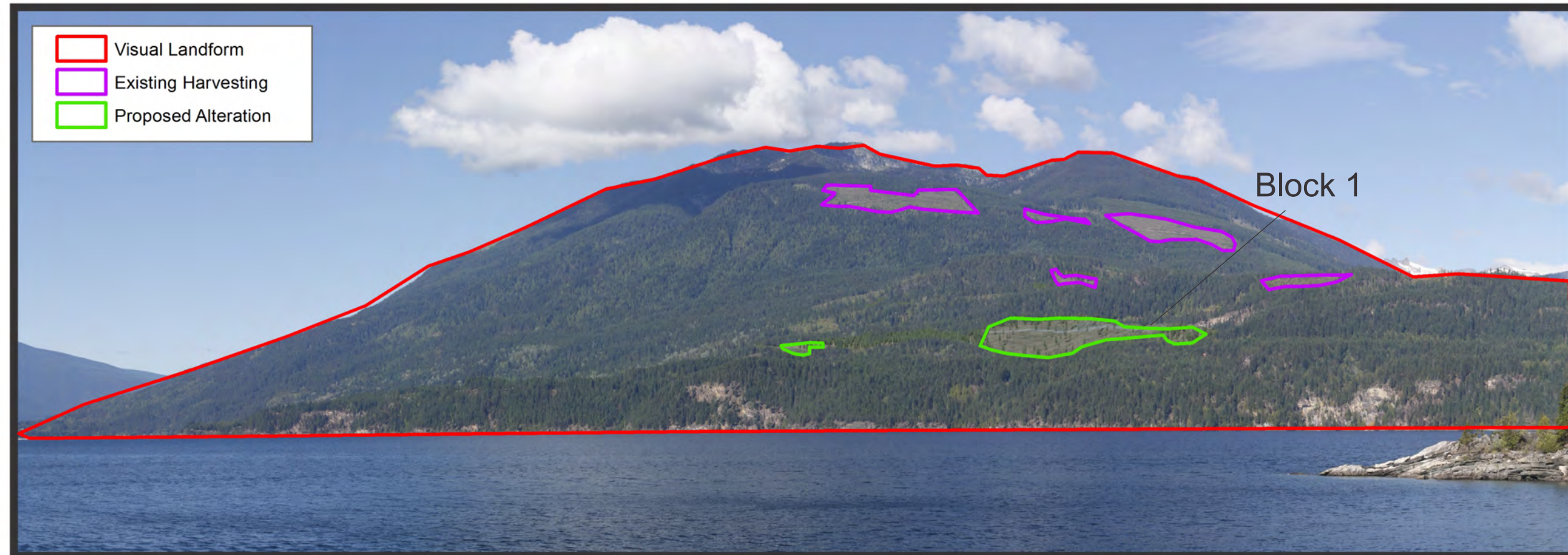
Cooper Creek Cedar

CP 413
Queens Bay

Viewpoint 3
Crawford Bay (Ferry Dock)

Visual Impact Assessment

Calculations

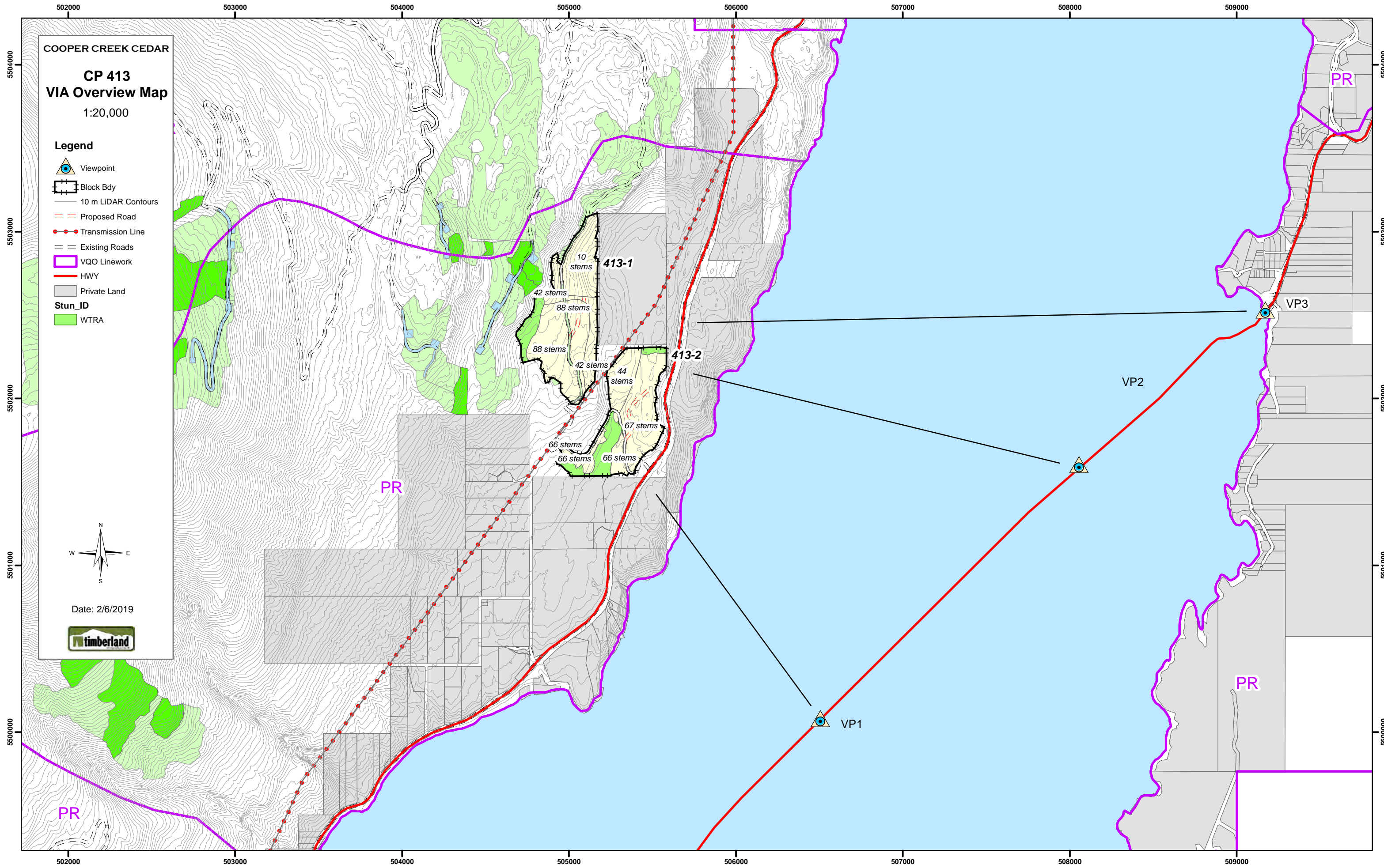


Visual Landform: 133cm²
Existing Harvesting: 2.8cm²
Proposed Alteration: 2.4cm²
%Alteration: 3.9%

Prepared By:













Jan. 2019

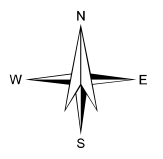


COOPER CREEK CEDAR

**CP 413
VIA Overview Map**
1:20,000

Legend

-  Viewpoint
 -  Block Bdy
 -  10 m LiDAR Contours
 -  Proposed Road
 -  Transmission Line
 -  Existing Roads
 -  VQO Linework
 -  HWY
 -  Private Land
- Stun_ID**
-  WTRA



Date: 2/6/2019



413-1

- 10 stems
- 42 stems
- 88 stems

413-2

- 42 stems
- 44 stems
- 67 stems
- 66 stems
- 66 stems
- 66 stems

VP2

VP3

VP1

PR

PR

PR