



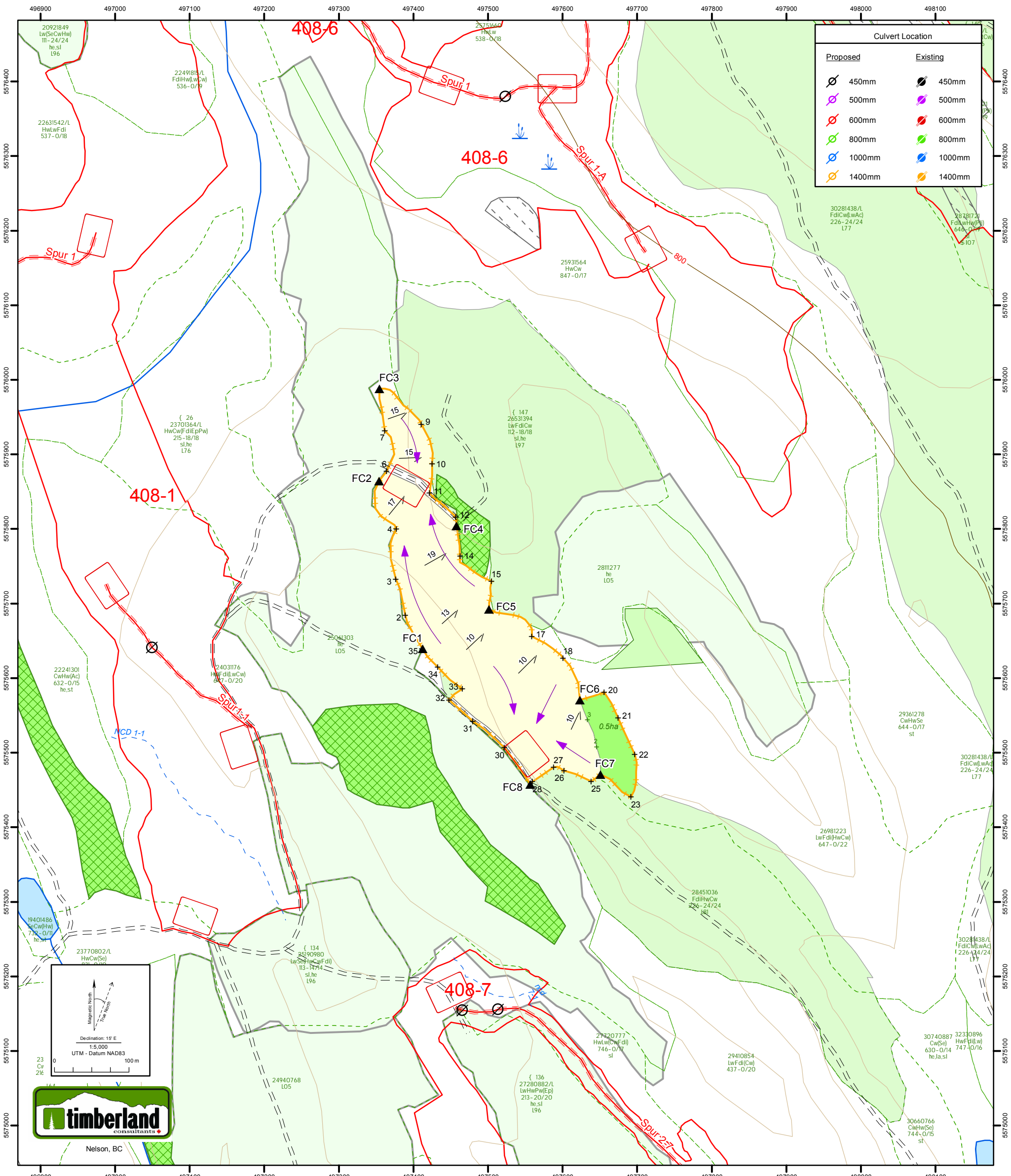


Harvest Plan Map Greyhorse 408-4

Cooper Creek Cedar Ltd.

-  Gross Area: 6.2ha
-  HU 1: Ground-Based Harvest - 5.5 ha NET
-  WTRA - 0.5 ha NET
-  PAS - 0.2 ha




Magnetic North
True North









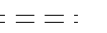



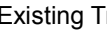
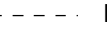




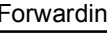
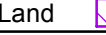

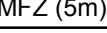
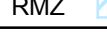




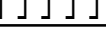
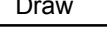
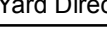
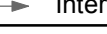
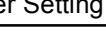









Declination: 18° E

1:5,000
UTM - Datum NAD83

100 m



Nelson, BC

Date: 25/09/2018	Drawn By: G. Lepage	Elevation (min / max): 835-860m	SU Boundary 	UTM Ref: 497499 E 5575662N Boulder 
Mapsheet: 082K035	Proposed Perm./Temp Access Rd 	Reach Break  Wet  Wallow 	Existing Cutblock 	Existing Road  Rock #  Gully 
WTRA / Reserve  / 	Existing Trail  Designated Skid Trail 	Steep Slopes >35%  Temp. Landing 	OGMA  Non-Merch 	Forwarding Trail  Private Land 
Cutblock Boundary 	MFZ (5m)  RMZ  Seeps 	SP Plot  Skid Direction  Bridge 	Bench  Draw 	Yard Direction  Intermediate / Tower Setting  / 
Station  + 12	Falling Corner  FC2	Ridge  Cliff  Slope Break 	Stream  NCD  NVC 	Slope & Direction  25% Prop. Skid Crossing 