



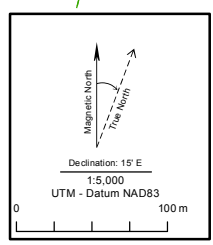
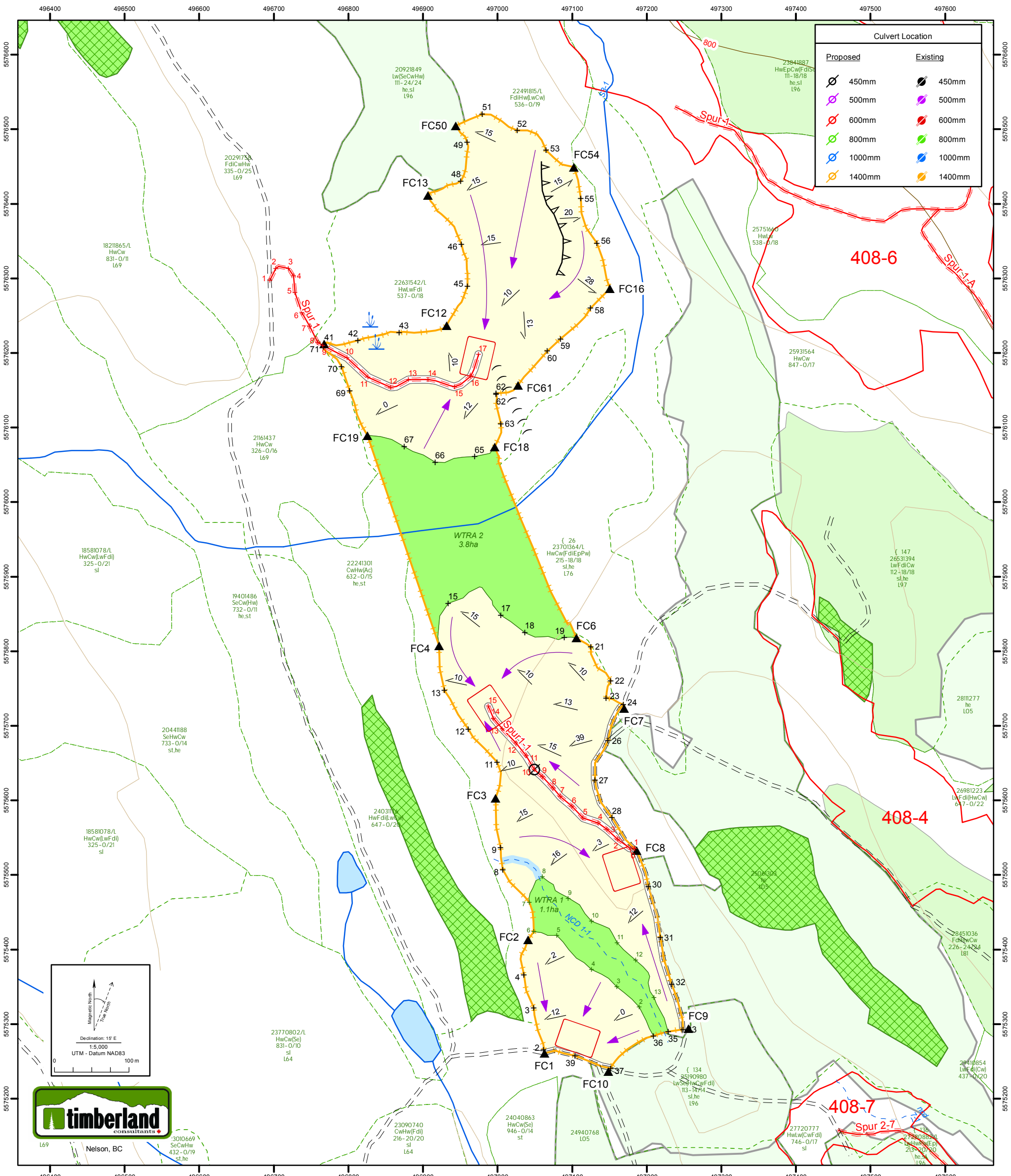


# Harvest Plan Map Greyhorse 408-1

## Cooper Creek Cedar Ltd.

-  Gross Area: 22.5 ha
-  HU 1: Ground-Based Harvest - 16.8 ha NET
-  WTRA - 4.9 ha NET
-  PAS - 0.8 ha



Date: 25/09/2018	Drawn By: G. Lepage	Elevation (min / max): 820-855m	SU Boundary	UTM Ref: 497040 E 5575870N	Boulder
Mapsheet: 082K035	Proposed Perm./Temp Access Rd	Existing Cutblock	Existing Road	Reach Break	Wet
WTRA / Reserve	Existing Trail	Existing Landing	Rock #	Perm. Landing	Wallow
OGMA	Designated Skid Trail	Steep Slopes >35%	Forwarding Trail	Temp. Landing	
Cutblock Boundary	Private Land	SP Plot	RMZ	Skid Direction	Bridge
Bench	Seeps	Stream	MFZ (5m)	NCD	NVC
Draw	Slope & Direction	Prop. Skid Crossing	Yard Direction	Intermediate / Tower Setting	
Station + 12	Ridge		Falling Corner	Cliff	Slope Break